


















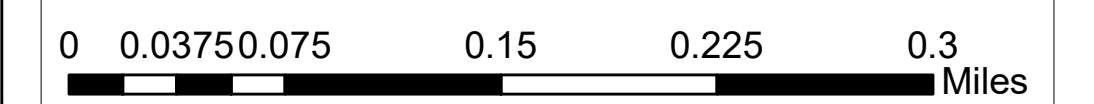


# APPLICATION FOR PLANNING PERMISSION FOR UPGRADING PLAN FOR PRECINCT B, KASANE

## PRECINCT B LAYOUT PLAN

### Legend

-  International Boundary
-  Contour
-  Pedestrian Way
-  Proposed Commercial
-  Proposed Mixed Use Commercial
-  Proposed Open Space
-  Proposed Residential
-  Proposed Sports and Recreation
-  Proposed Transport
-  Public Square
-  Precinct B Boundary
-  Road Shoulder
-  Road Edge
-  Carriageway
-  Shoreline Management Zone
-  Walkway
-  Precinct B Existing Plots
-  Chobe River
-  Plot



Projection-Coordinate System: UTM 35S

REVISION	DATE	DESCRIPTION
01	Sept. 2020	

MAP COMPLETION DATE: 07 August 2020

SCALE: 1:4,225



CHOBÉ DISTRICT COUNCIL KASANE KAZUNGULA  
PRIVATE BAG K30  
KASANE

REDEVELOPMENT AGENCY  
PRIVATE BAG B0199  
GABORONE

